











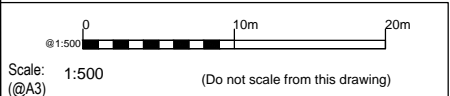
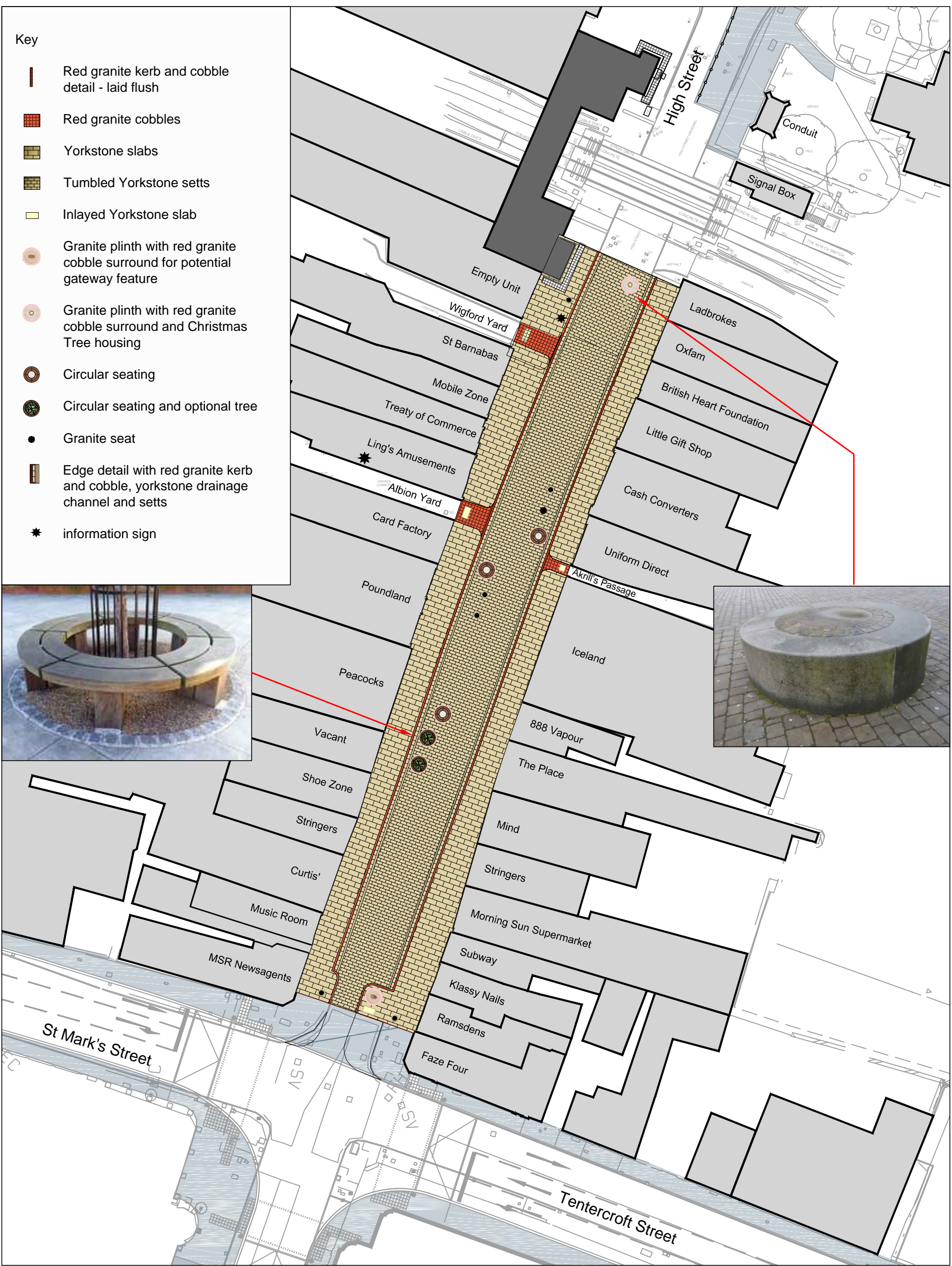


Key

-  Red granite kerb and cobble detail - laid flush
-  Red granite cobbles
-  Yorkstone slabs
-  Tumbled Yorkstone setts
-  Inlaid Yorkstone slab
-  Granite plinth with red granite cobble surround for potential gateway feature
-  Granite plinth with red granite cobble surround and Christmas Tree housing
-  Circular seating
-  Circular seating and optional tree
-  Granite seat
-  Edge detail with red granite kerb and cobble, yorkstone drainage channel and setts
-  information sign



LINCOLNSHIRE COUNTY COUNCIL - Reproduced for Ordnance Survey material with the permission of Ordnance Survey on behalf of the Controller of Her Majesty's Stationery Office © Crown copyright. Unauthorised reproduction infringes Crown copyright and may lead to prosecution or civil proceedings. OS Licence 100025370

DHRADB5032 / 01 / 9002 Rev. A3

TITLE
LINCOLN
HIGH STREET PUBLIC REALM IMPROVEMENT
OUTLINE DESIGN DRAWING

Lincolnshire
Highways Alliance
Environment and Economy Directorate
Executive Director : Richard Wills
City Hall, Orchard Street, Lincoln LN1 1DN



This page is intentionally left blank